

OUTFALL LOCATIONS

Gloucester County, New Jersey

Date: April 9th, 2007

Legend

- Municipal Boundary
- Watershed Boundary
- HUC 14
- Stream
- Lake
- NJDOT Roadways

Municipal Outfalls

- Detention Basin
- Ditch
- Field
- Lake or Pond
- Woods
- Stream or River
- Wetland

County Outfalls

- Ditch
- Field
- Lake or Pond
- Woods
- Stream or River
- Wetland

500 250 0 500 Feet

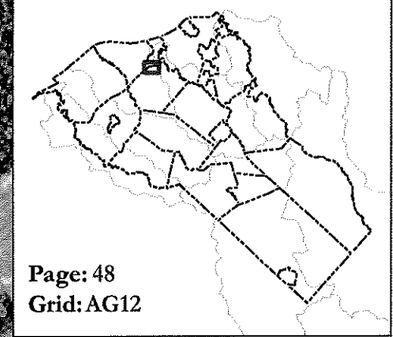

Page: 48
Grid: AG12

Gloucester County Improvement Authority
Freeholder Director
Stephen M. Sweeney, Liaison

CHURCHILL Consulting Engineers
arh Engineers Surveyors Planners
kernan



OUTFALL LOCATIONS

Gloucester County, New Jersey

Date: April 9th, 2007

Legend

- Municipal Boundary
- Watershed Boundary
- HUC 14
- Stream
- Lake
- NJDOT Roadways

Municipal Outfalls

- Detention Basin
- Ditch
- Field
- Lake or Pond
- Woods
- Stream or River
- Wetland

County Outfalls

- Ditch
- Field
- Lake or Pond
- Woods
- Stream or River
- Wetland

N W E S

500 250 0 500 Feet

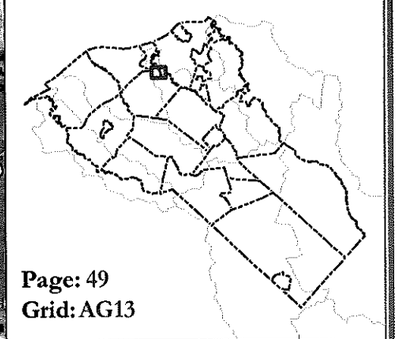

Page: 49
Grid: AG13

Gloucester County Improvement Authority
Freeholder Director
Stephen M. Sweeney, Liaison

CHURCHILL Consulting Engineers
arh ENGINEERS SURVEYORS PLANNERS
kernan



OUTFALL LOCATIONS

Gloucester County, New Jersey

Date: April 9th, 2007

Legend

- Municipal Boundary
- Watershed Boundary
- HUC 14
- Stream
- Lake
- NJDOT Roadways

Municipal Outfalls

- Detention Basin
- Ditch
- Field
- Lake or Pond
- Woods
- Stream or River
- Wetland

County Outfalls

- Ditch
- Field
- Lake or Pond
- Woods
- Stream or River
- Wetland

500 250 0 500 Feet

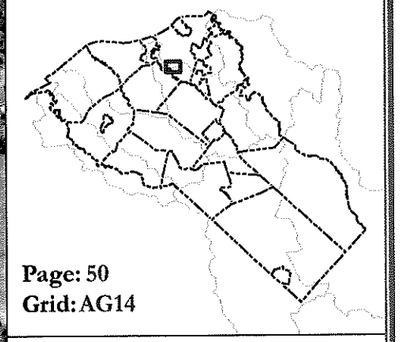

Page: 50
Grid: AG14

Gloucester County Improvement Authority
Freeholder Director
Stephen M. Sweeney, Liaison

CHURCHILL Consulting Engineers | arh | kernan



OUTFALL LOCATIONS

Gloucester County, New Jersey

Date: April 9th, 2007

Legend

- Municipal Boundary
- Watershed Boundary
- HUC 14
- Stream
- Lake
- NJDOT Roadways

Municipal Outfalls

- Detention Basin
- Ditch
- Field
- Lake or Pond
- Woods
- Stream or River
- Wetland

County Outfalls

- Ditch
- Field
- Lake or Pond
- Woods
- Stream or River
- Wetland

500 250 0 500 Feet

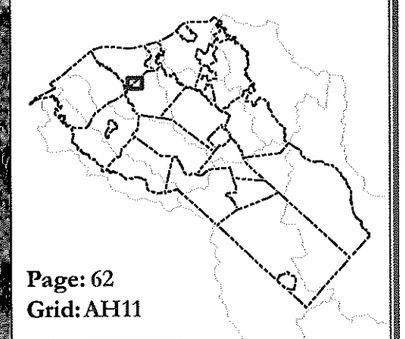

Page: 62
Grid: AH11

Gloucester County Improvement Authority
Freeholder Director
Stephen M. Sweeney, Liaison

CHURCHILL Consulting Engineers
arh Engineers Surveyors Planners
mewr | kernan



OUTFALL LOCATIONS

Gloucester County, New Jersey

Date: April 9th, 2007

Legend

- Municipal Boundary
- Watershed Boundary
- HUC 14
- Stream
- Lake
- NJDOT Roadways

Municipal Outfalls

- Detention Basin
- Ditch
- Field
- Lake or Pond
- Woods
- Stream or River
- Wetland

County Outfalls

- Ditch
- Field
- Lake or Pond
- Woods
- Stream or River
- Wetland

N W E S

500 250 0 500 Feet

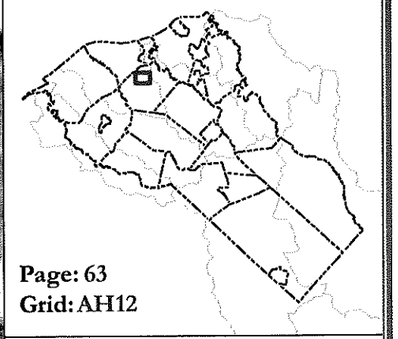

Page: 63
Grid: AH12

Gloucester County Improvement Authority
Freeholder Director
Stephen M. Sweeney, Liaison

CHURCHILL Consulting Engineers
arh
kernan



OUTFALL LOCATIONS

Gloucester County, New Jersey

Date: April 9th, 2007

Legend

- Municipal Boundary
- Watershed Boundary
- HUC 14
- Stream
- Lake
- NJDOT Roadways

Municipal Outfalls

- Detention Basin
- Ditch
- Field
- Lake or Pond
- Woods
- Stream or River
- Wetland

County Outfalls

- Ditch
- Field
- Lake or Pond
- Woods
- Stream or River
- Wetland

500 250 0 500 Feet

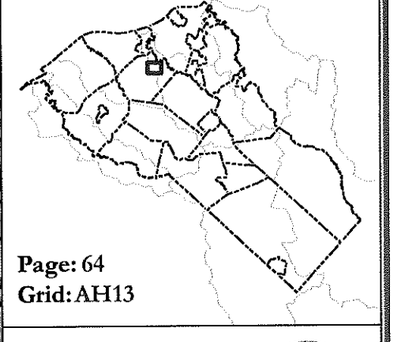

Page: 64
Grid: AH13

Gloucester County Improvement Authority
Freeholder Director
Stephen M. Sweeney, Liaison

CHURCHILL Consulting Engineers

OUTFALL LOCATIONS

Gloucester County, New Jersey

Date: April 9th, 2007

Legend

- Municipal Boundary
- Watershed Boundary
- HUC 14
- Stream
- Lake
- NJDOT Roadways

Municipal Outfalls

- Detention Basin
- Ditch
- Field
- Lake or Pond
- Woods
- Stream or River
- Wetland

County Outfalls

- Ditch
- Field
- Lake or Pond
- Woods
- Stream or River
- Wetland

500 250 0 500 Feet

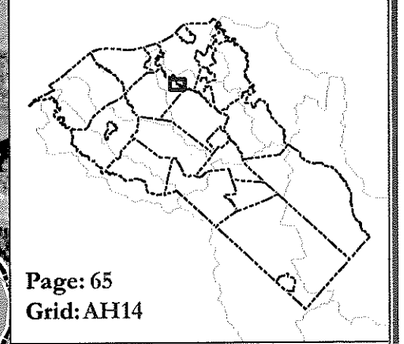

Page: 65
Grid: AH14

Gloucester County Improvement Authority
Freeholder Director
Stephen M. Sweeney, Liaison

CHURCHILL Consulting Engineers
arh Engineers Surveyors Planners
kernan



OUTFALL LOCATIONS

Gloucester County, New Jersey

Date: April 9th, 2007

Legend

- Municipal Boundary
- Watershed Boundary
- HUC 14
- Stream
- Lake
- NJDOT Roadways

Municipal Outfalls

- Detention Basin
- Ditch
- Field
- Lake or Pond
- Woods
- Stream or River
- Wetland

County Outfalls

- Ditch
- Field
- Lake or Pond
- Woods
- Stream or River
- Wetland

500 250 0 500 Feet

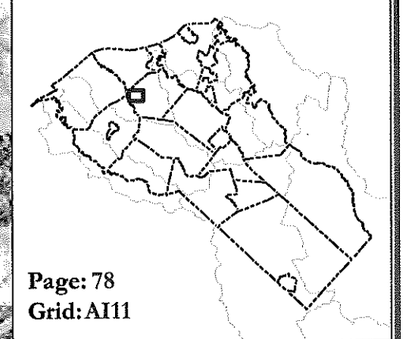

Page: 78
Grid: AI11

Gloucester County Improvement Authority
Freeholder Director
Stephen M. Sweeney, Liaison

CHURCHILL Consulting Engineers

OUTFALL LOCATIONS

Gloucester County, New Jersey

Date: April 9th, 2007

Legend

- Municipal Boundary
- Watershed Boundary
- HUC 14
- Stream
- Lake
- NJDOT Roadways

Municipal Outfalls

- Detention Basin
- Ditch
- Field
- Lake or Pond
- Woods
- Stream or River
- Wetland

County Outfalls

- Ditch
- Field
- Lake or Pond
- Woods
- Stream or River
- Wetland

500 250 0 500 Feet

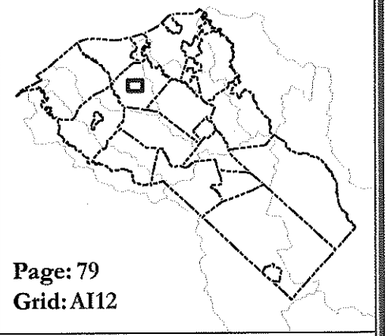

Page: 79
Grid: AI12

Gloucester County Improvement Authority
Freeholder Director
Stephen M. Sweeney, Liaison

CHURCHILL Consulting Engineers
arh ENGINEERS SURVEYORS PLANNERS
kernan

OUTFALL LOCATIONS

Gloucester County, New Jersey

Date: April 9th, 2007



Legend

- Municipal Boundary
- Watershed Boundary
- HUC 14
- Stream
- Lake
- NJDOT Roadways

Municipal Outfalls	County Outfalls
Detention Basin	Ditch
Ditch	Field
Field	Lake or Pond
Lake or Pond	Woods
Woods	Stream or River
Stream or River	Wetland
Wetland	

500 250 0 500 Feet

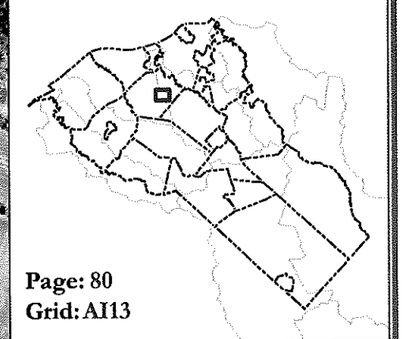

Page: 80
Grid: AI13

Gloucester County Improvement Authority
Freeholder Director
Stephen M. Sweeney, Liaison

CHURCHILL Consulting Engineers | arh | kernan

OUTFALL LOCATIONS

Gloucester County, New Jersey

Date: April 9th, 2007

Legend

- Municipal Boundary
- Watershed Boundary
- HUC 14
- Stream
- Lake
- NJDOT Roadways

Municipal Outfalls

- Detention Basin
- Ditch
- Field
- Lake or Pond
- Woods
- Stream or River
- Wetland

County Outfalls

- Ditch
- Field
- Lake or Pond
- Woods
- Stream or River
- Wetland

500 250 0 500 Feet

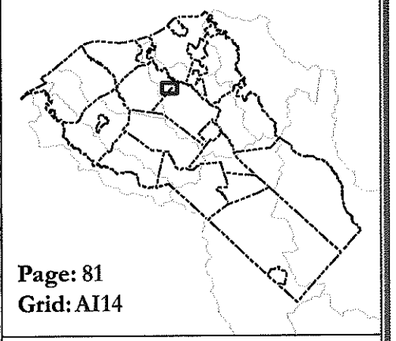

Page: 81
Grid: AI14

Gloucester County Improvement Authority
Freeholder Director
Stephen M. Sweeney, Liaison

CHURCHILL Consulting Engineers
arh
kernan

OUTFALL LOCATIONS

Gloucester County, New Jersey

Date: April 9th, 2007



Legend

- Municipal Boundary
- Watershed Boundary
- HUC 14
- Stream
- Lake
- NJDOT Roadways

Municipal Outfalls

- Detention Basin
- Ditch
- Field
- Lake or Pond
- Woods
- Stream or River
- Wetland

County Outfalls

- Ditch
- Field
- Lake or Pond
- Woods
- Stream or River
- Wetland

N W E S

Geographic Information Systems

500 250 0 500 Feet

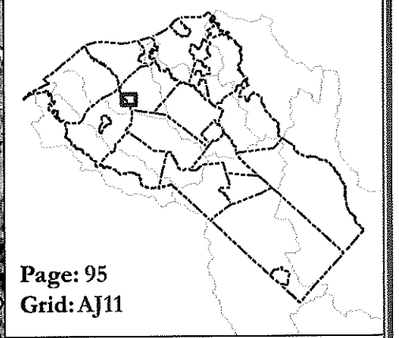

Page: 95
Grid: AJ11

Gloucester County Improvement Authority
Freeholder Director
Stephen M. Sweeney, Liaison

CHURCHILL Consulting Engineers

arh Engineers Surveyors Planners

mewn kernan



OUTFALL LOCATIONS

Gloucester County, New Jersey

Date: April 9th, 2007

Legend

- Municipal Boundary
- Watershed Boundary
- HUC 14
- Stream
- Lake
- NJDOT Roadways

Municipal Outfalls

- Detention Basin
- Ditch
- Field
- Lake or Pond
- Woods
- Stream or River
- Wetland

County Outfalls

- Ditch
- Field
- Lake or Pond
- Woods
- Stream or River
- Wetland

500 250 0 500 Feet

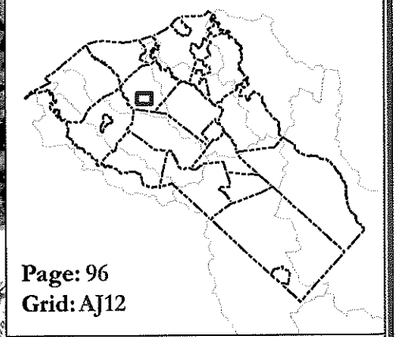

Page: 96
Grid: AJ12

Gloucester County Improvement Authority
Freeholder Director
Stephen M. Sweeney, Liaison

CHURCHILL Consulting Engineers



OUTFALL LOCATIONS

Gloucester County, New Jersey

Date: April 9th, 2007

Legend

- Municipal Boundary
- Watershed Boundary
- HUC 14
- Stream
- Lake
- NJDOT Roadways

Municipal Outfalls

- Detention Basin
- Ditch
- Field
- Lake or Pond
- Woods
- Stream or River
- Wetland

County Outfalls

- Ditch
- Field
- Lake or Pond
- Woods
- Stream or River
- Wetland

N W E S

500 250 0 500 Feet

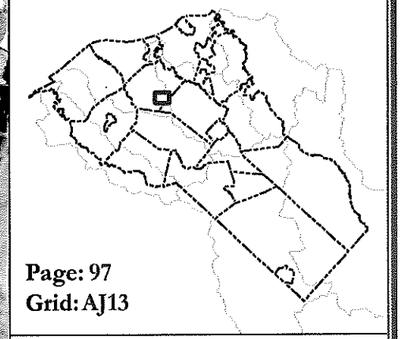

Page: 97
Grid: AJ13

Gloucester County Improvement Authority
Freeholder Director
Stephen M. Sweeney, Liaison

CHURCHILL Consulting Engineers
arh
melvin kernan

OUTFALL LOCATIONS

Gloucester County, New Jersey

Date: April 9th, 2007



Legend

- Municipal Boundary
- Watershed Boundary
- HUC 14
- Stream
- Lake
- NJDOT Roadways

Municipal Outfalls	County Outfalls
Detention Basin	Ditch
Ditch	Field
Field	Lake or Pond
Lake or Pond	Woods
Woods	Stream or River
Stream or River	Wetland
Wetland	

500 250 0 500 Feet

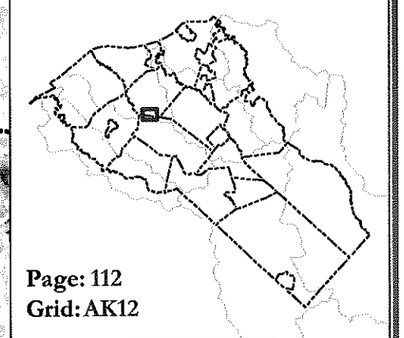

Page: 112
Grid: AK12

Gloucester County Improvement Authority
Freeholder Director
Stephen M. Sweeney, Liaison

CHURCHILL Consulting Engineers
arh
kernan



OUTFALL LOCATIONS

Gloucester County, New Jersey

Date: April 9th, 2007

Legend

- Municipal Boundary
- Watershed Boundary
- HUC 14
- Stream
- Lake
- NJDOT Roadways

Municipal Outfalls

- Detention Basin
- Ditch
- Field
- Lake or Pond
- Woods
- Stream or River
- Wetland

County Outfalls

- Ditch
- Field
- Lake or Pond
- Woods
- Stream or River
- Wetland

500 250 0 500 Feet

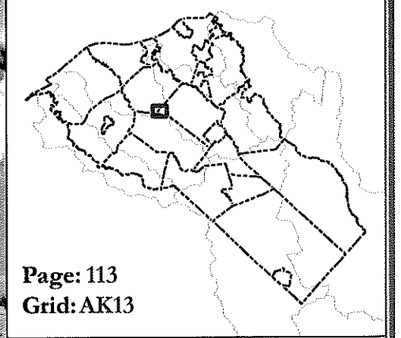

Page: 113
Grid: AK13

Gloucester County Improvement Authority
Freeholder Director
Stephen M. Sweeney, Liaison

CHURCHILL Consulting Engineers
arh
melvin|kernan

SML_OUTFAL	DEPTHFLOW	FLOWAPP	OUTEROS	SOURCEROS	COMMENTS	PICIDS	PIPEHDIAM	PIPEWDIAM	PIPESUSPEN	FLOWODOR		ASSET_ID
C001	0		Minimal Eros	water outfall		0.64931	15	15	3	Normal		c
C002	36	Clear	None		inlet cut into crossdrain	13:22	5.5	8	0	Normal		c
C003	1.5	Clear	Silted		two pipes side by side	13:33	5	5	0	Normal		c
C004	3	Clear	Silted			13:44	48	48	0	Normal		c
C005	0.12	Clear	Minimal Eros	water		14:04	15	15	0	Normal		c
C006	2	Clear	None			14:18	12	12	0	Normal		c
C007	1.5	Clear	Silted			14:37	36	36	0	Normal		m
C008	0		Silted			14:44	18	18	0	Normal		m
C009	3	Turbid	None		basin overflow	8:57	36	36	0	Normal		m
C010	0						24	24	0			m
C011	0.12	Turbid	None			9:47	15	15	0	Normal		m
C012	0	Turbid	None			9:51	15	15	0	Normal		m
C013	0.5	Clear	None			10:02	30	30	0	Normal		m
C015	0.1	Clear	Silted			10:37	30	30	0	Normal		m
C016	1	Turbid	Silted			10:44	24	24	0	Normal		m
C017	0	Clear	Silted			10:55	24	24	0	Normal		m
C018	6	Clear	Silted		basin overflow	11:08	21	21	0	Normal		m
C019	8	Clear	Silted		basin overflow	11:22	18	18	0	Normal		m
C020	2	Clear	None		basin overflow	11:43	24	24	0	Normal		m
C021	0.75	Turbid	Minimal Eros	water outfall		11:59	30	30	1.5	Normal		c
C022	1	Clear	None		basin outflow	13:37	30	30	0	Normal		m
C023	1	Clear	None			13:57	30	30	0	Normal		m
C024	0		None			14:14	24	24	0	Normal		m
C025	6	Clear	Minimal Eros			14:25	24	24	0	Normal		m
C026	6	Clear	Silted			14:27	24	24	0	Normal		m
C027	9	Clear	Silted			7:57	30	30	0	Normal		c
C028	0		Silted			8:13	24	24	0	Normal		c
C029	34	Colored	Silted		outfall pipe under water	8:22	36	36	0	Normal		m
C030	0		None			8:33	24	24	0	Normal		m
C031	0		Silted			8:39	21	21	0	Normal		m
C032	0		Silted			8:51	24	24	0	Normal		c
C033	0		Silted			9:02	24	24	0	Normal		m
C034	0.1	Clear	None			9:11	24	24	1.5	Normal		c
C035	0.1	Clear	None			9:14	18	18	1	Normal		m
C036	3	Clear	Silted			9:23	36	36	0	Normal		m
C037	22	Colored	None		pipe under water by 9 in.	9:37	12	12	0	Normal		m
C038	22	Turbid	Silted			9:55	24	24	0	Normal		m
C039	1	Clear	Silted			10:07	36	36	0	Normal		m
C040	0		Minimal Eros	water outfall		10:13	24	24	0	Normal		m
C041	2	Clear	Silted			10:19	30	30	0	Normal		m
C042	11	Oily	Silted			10:24	15	15	0	Normal		m
C043	0		Silted			10:33	15	15	0	Normal		m
C044	0.75	Clear	None			10:49	36	36	0.5	Normal		c
C045	2	Clear	Silted			10:58	36	36	0	Normal		m
C046	2	Oily	None			11:05	24	24	0	Normal		m
C047	2	Clear	Silted			11:17	36	36	0	Normal		m
C048	0.5	Clear	None			11:25	18	18	0	Normal		m
C049	2	Clear	None			11:43	12	12	0	Normal		m
C050	3	Colored	None		basin overflow	11:58	24	24	0	Normal		m
C051	0.5	Clear	Moderate Er	water outfall		12:03	30	30	4.5	Normal		m
C052	1.75	Clear	None			12:57	30	30	0	Normal		m

SML_OUTFAL	DEPTHFLOW	FLOWAPP	OUTEROS	SOURCEROS	COMMENTS	PICIDS	PIPEHDIAM	PIPEWDIAM	PIPESUSPEN	FLOWODOR		ASSET_ID
C053	8	Clear	Silted			13:04	18	18	0	Normal		m
C054	6	Clear	Silted			13:22	21	28	0	Normal		m
C055	0		None			13:41	24	24	0	Normal		c
C056	1	Clear	Moderate Er	water outfall		14:03	42	42	1	Normal		c
C057	16	Turbid	Silted			14:26	18	18	0	Normal		m
C058	1	Clear	None			8:32	36	36	0	Normal		c
C059	4	Clear	None			15:00	30	30	0	Normal		m
C060	0		Minimal Eros			14:38	12	12	0	Normal		m
C061	3	Clear	None			8:59	24	24	0	Normal		c
C062	0	Clear	Minimal Eros		12 in. pipe next to 32 in. with water running out of it	9:24	32	32	0	Normal		m
C063	1	Clear	Minimal Eros			9:59	36	36	0	Normal		m
C064	6	Clear	Silted			10:11	22	40	0	Normal		m
C065	2	Clear	None			10:33	32	4.4	13.5	Normal		c
C066	0	Clear	Silted			10:42	12	12	0	Normal		c
C067	18	Turbid	Silted		basin overflow	10:50	18	18	0	Normal		m
C068	0	Clear	None			11:00	18	18	1	Normal		c
C069	24	Turbid	None		pipe in headwall and under water [tidal]	11:08	15	15	0	Normal		c
C070	2	Clear	None		basin overflow	11:23	18	18	0	Normal		m
C071	0	Turbid	Silted			11:44	24	24	0	Normal		c
C072	0	Clear	None			12:02	18	18	0	Normal		m
C073	0	Clear	None			12:27	18	18	3.5	Normal		m
C074	0	Clear	None			13:32	12	12	3	Normal		m
C075	0.5	Clear	None			14:59	30	30	2.5	Normal		c
C076	0.12	Clear	None		2 pipes side by side from same curb inlet. concrete swale	14:30	30	30	1.5	Normal		m
C077	18	Turbid	None		pipe under water and last section of pipe broken off	15:12	18	18	0	Normal		c
C078	0	Clear	None			15:21	24	24	0	Normal		c
C079	1	Clear	Silted			7:39	24	24	0	Normal		m
C080	0.05	Clear	Minimal Eros		basin overflow	7:56	36	36	0	Normal		m
C081	0.05	Clear	Minimal Eros		basin overflow	8:12	24	24	0	Normal		m
C082	3	Oily	Silted		basin overflow	8:30	36	36	0	Normal		m
C083	2.5	Clear	Minimal Eros		basin overflow	8:43	48	48	0	Normal		m
C084	0	Clear	Minimal Eros			8:58	24	24	4	Normal		c
C085	0		Silted			9:08	24	24	0	Normal		m